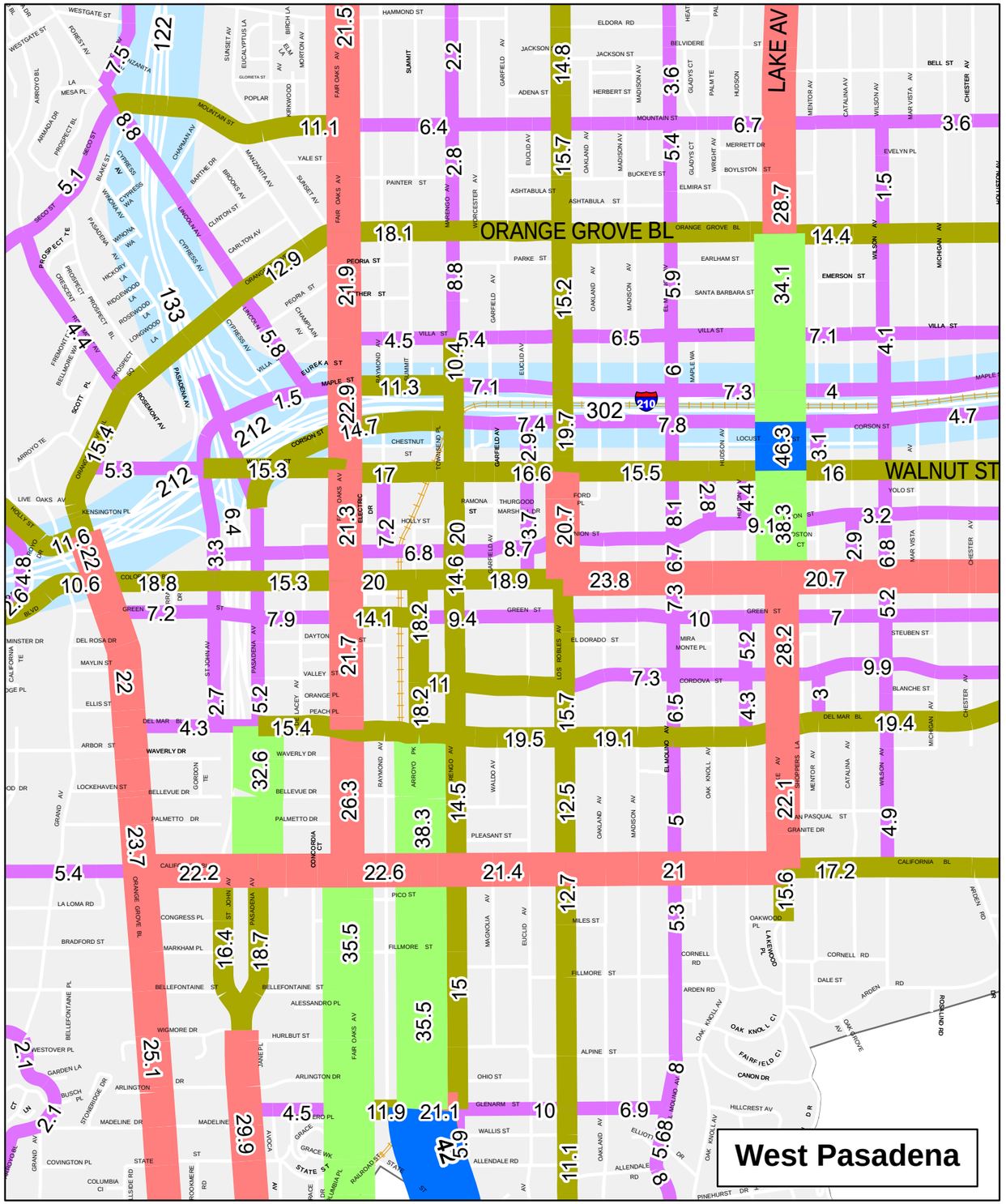

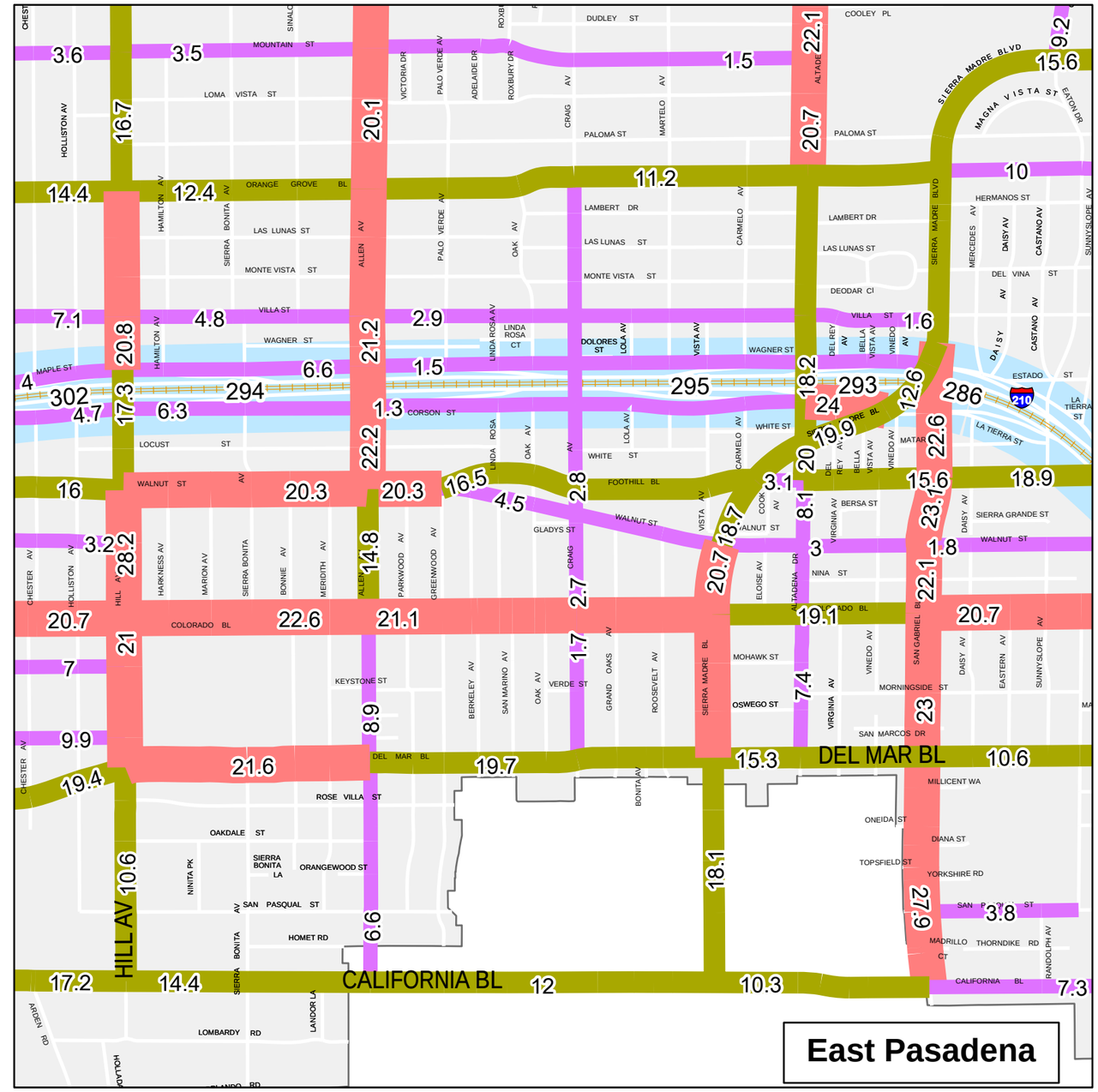

NOTE:
24 HR volumes shown on map in thousands (000) based on counts made 2009/2010.

Traffic volumes at state highways are year 2009 volumes published by State of California - Department of Transportation (Caltrans).



NOT TO SCALE

TRAFFIC VOLUME FLOW MAP
2009/2010

LEGEND

- 0 - 10,000
- 10,001 - 20,000
- 20,001 - 30,000
- 30,001 - 40,000
- 40,001 - 50,000
- 50,001 - 300,000 (Freeway)
- PASADENA GOLD LINE

CITY OF PASADENA
DEPARTMENT OF TRANSPORTATION

Coordinate System Information:
State Plane California Zone V, FIPS 405 (Feet) Datum: NAD 1983

Disclaimer: The maps and associated data are provided without warranty of any kind. Any resale of this information is prohibited. Copyright © 2011, City of Pasadena

TRAFFIC MANAGEMENT CENTER JULY 26, 2011 / DRAWING NUMBER CAD90220_1.MXD / BY AKT